COPYRIGHT GATELEY HAMER LIMITED. THIS DOCUMENT HAS BEEN PREPARED PURSUANT TO AND SUBJECT TO THE TERMS OF APPOINTMENT BY THE CLIENT AND FOR THE SPECIFIC PURPOSES CONNECTED WITH THE PROJECT ONLY. IT SHOULD NOT BE RELIED UPON BY ANY OTHER PARTY OR USED FOR ANY OTHER PURPOSE. GATELEY HAMER ACCEPTS NO LIABILITY WHICH MAY ARISE FROM RELIANCE OR USE OF THIS DOCUMENT OR THE DATA CONTAINED HEREIN BY ANY OTHER PARTY OR FOR ANY OTHER PURPOSE.

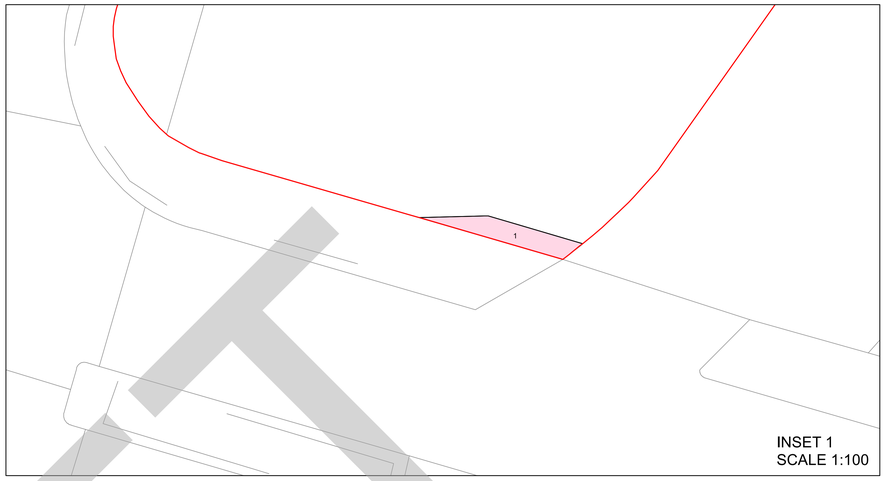

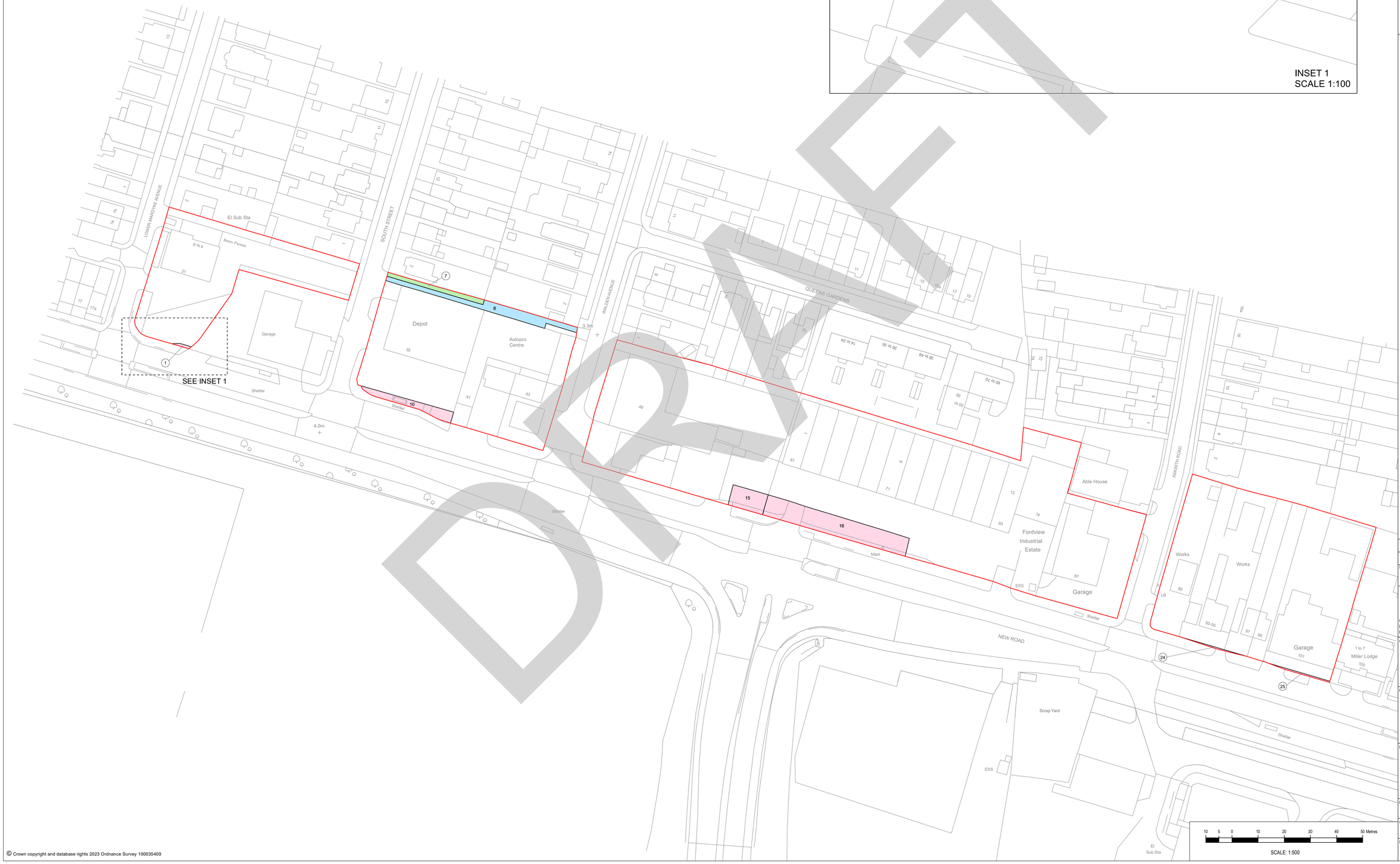

© Crown copyright and database rights 2023 Ordnance Survey 100035409

DRAFT

Location Plan

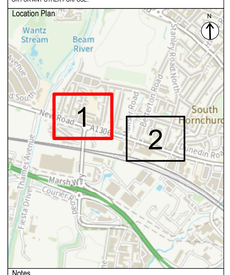

Notes

1. DO NOT SCALE FROM THIS DRAWING, USE ONLY PRINTED DIMENSIONS
2. ALL DIMENSIONS ARE IN METRES UNLESS STATED OTHERWISE
3. THIS DRAWING IS TO BE READ IN CONJUNCTION WITH ALL OTHER RELEVANT DOCUMENTATION

Key to Symbols

- Council Owned Land
- Council Acquisition in Progress
- Notting Hill Genesis Owned Land
- Transport for London (TFL) Owned Land
- Strategic Site

Rev	Description	Date	By / Check	Approved
Rev	Description	Date	By / Check	Approved

Purpose of Issue

WORK IN PROGRESS

Gateley HAMER

One Eleven Edmund Street
Birmingham
B3 2HJ
Tel: 0121 234 0000
Web: gateleyhamer.com

Client

LONDON BOROUGH OF HAVERING

Project Title

RAINHAM & BEAM

Drawing Title

PLAN SHOWING COUNCIL AND NOTTING HILL GENESIS OWNED LAND

SHEET 1 OF 2

Drawn	Checked	Approved	Date
AH	**	**	20/02/23

GH Project Number	Scale at A0
136804.00001	1:500

Drawing Number	Revision
GH-13680400001-CNHG-1	P01.5